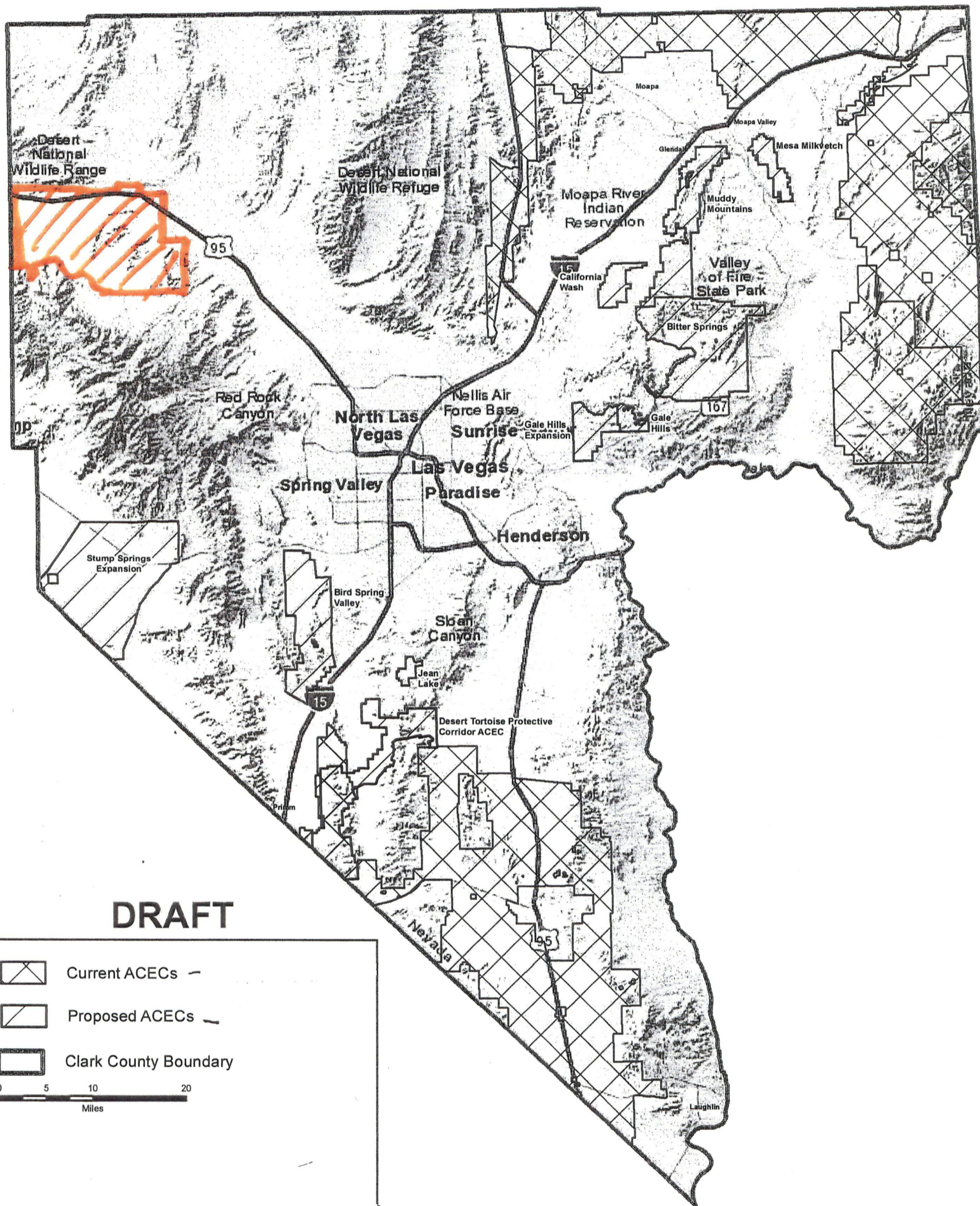





" INDIAN SPRINGS RECREATIONAL AREA "

Federal Lands Bill Map  
Clark County, Nevada (5/24/2018)



DRAFT

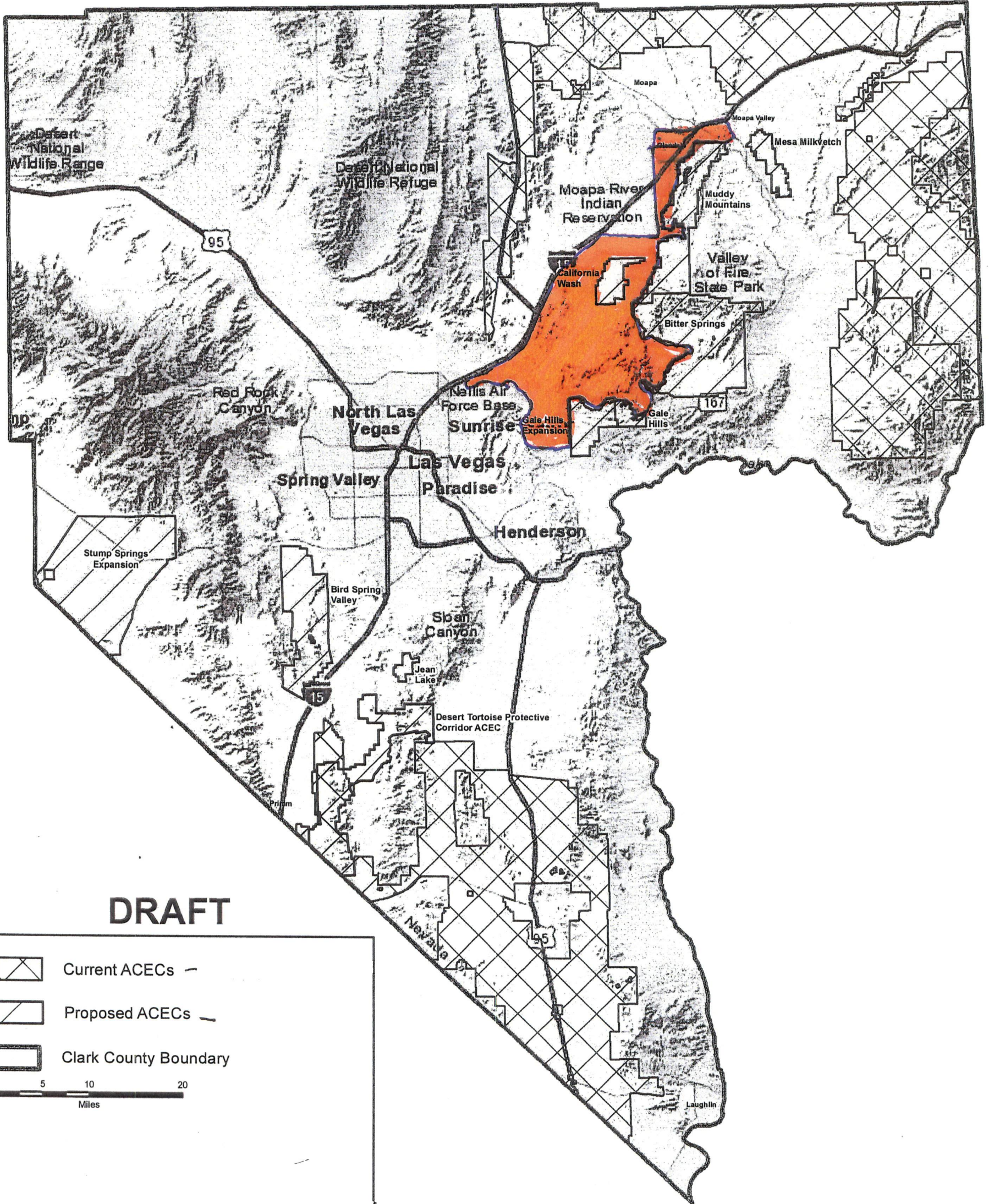
-  Current ACECs
-  Proposed ACECs
-  Clark County Boundary






Sources: Esri, HERE, Garmin, USGS, Intermap, INCREMENT P, NRCan, Esri, NGCC, ©  
OpenStreetMap contributors, and the GIS User Community

" GLENDALE RECREATIONAL AREA "

Federal Lands Bill Map  
Clark County, Nevada (5/24/2018)



**DRAFT**

-  Current ACECs
-  Proposed ACECs
-  Clark County Boundary

0 5 10 20  
Miles

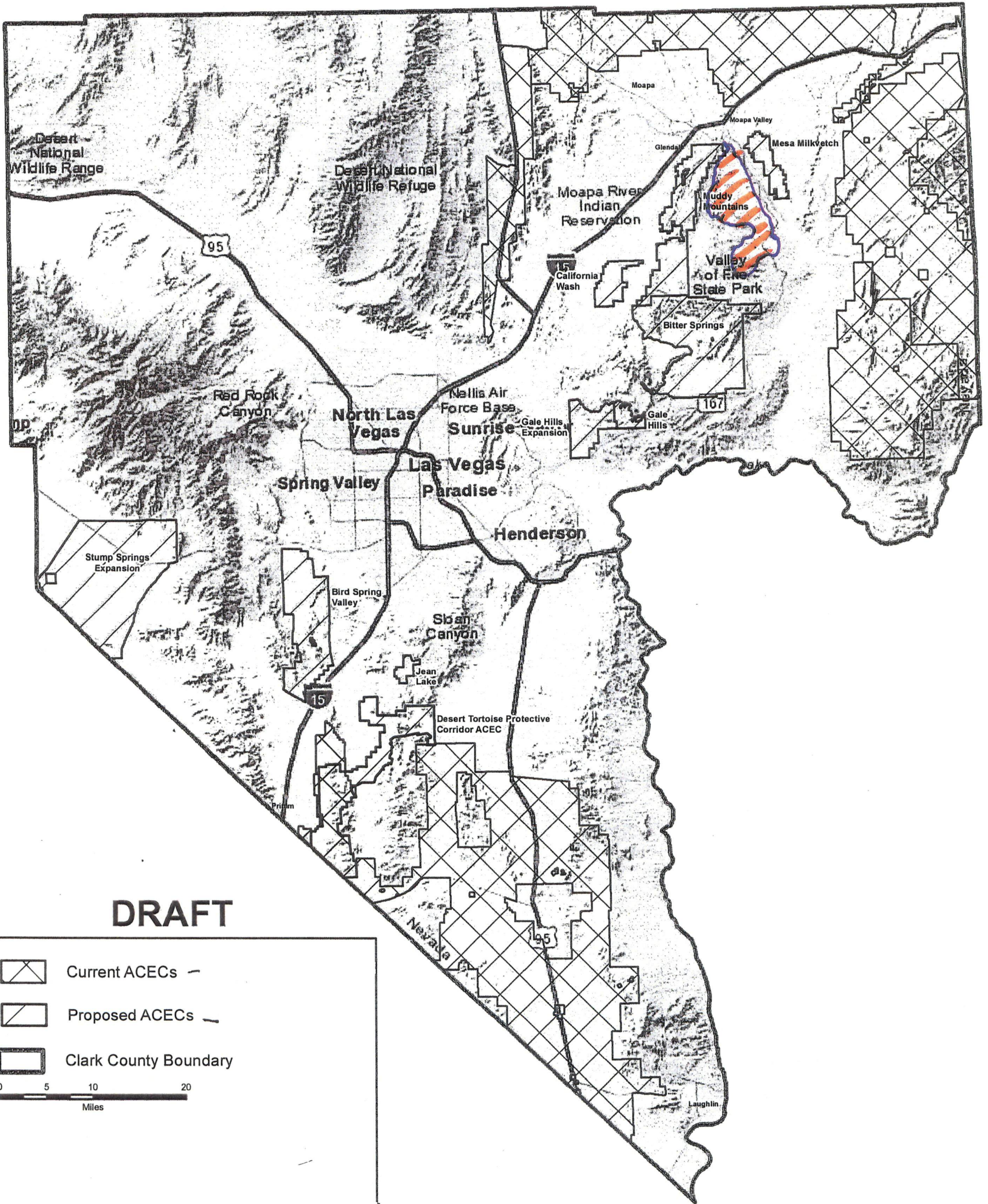
Sources: Esri, HERE, Garmin, USGS, Intermap, INCREMENT P, NRCan, Esri, NGCC, ©

OpenStreetMap contributors, and the GIS User Community

" OVERTON

RECREATIONAL AREA "

### Federal Lands Bill Map Clark County, Nevada (5/24/2018)



**DRAFT**

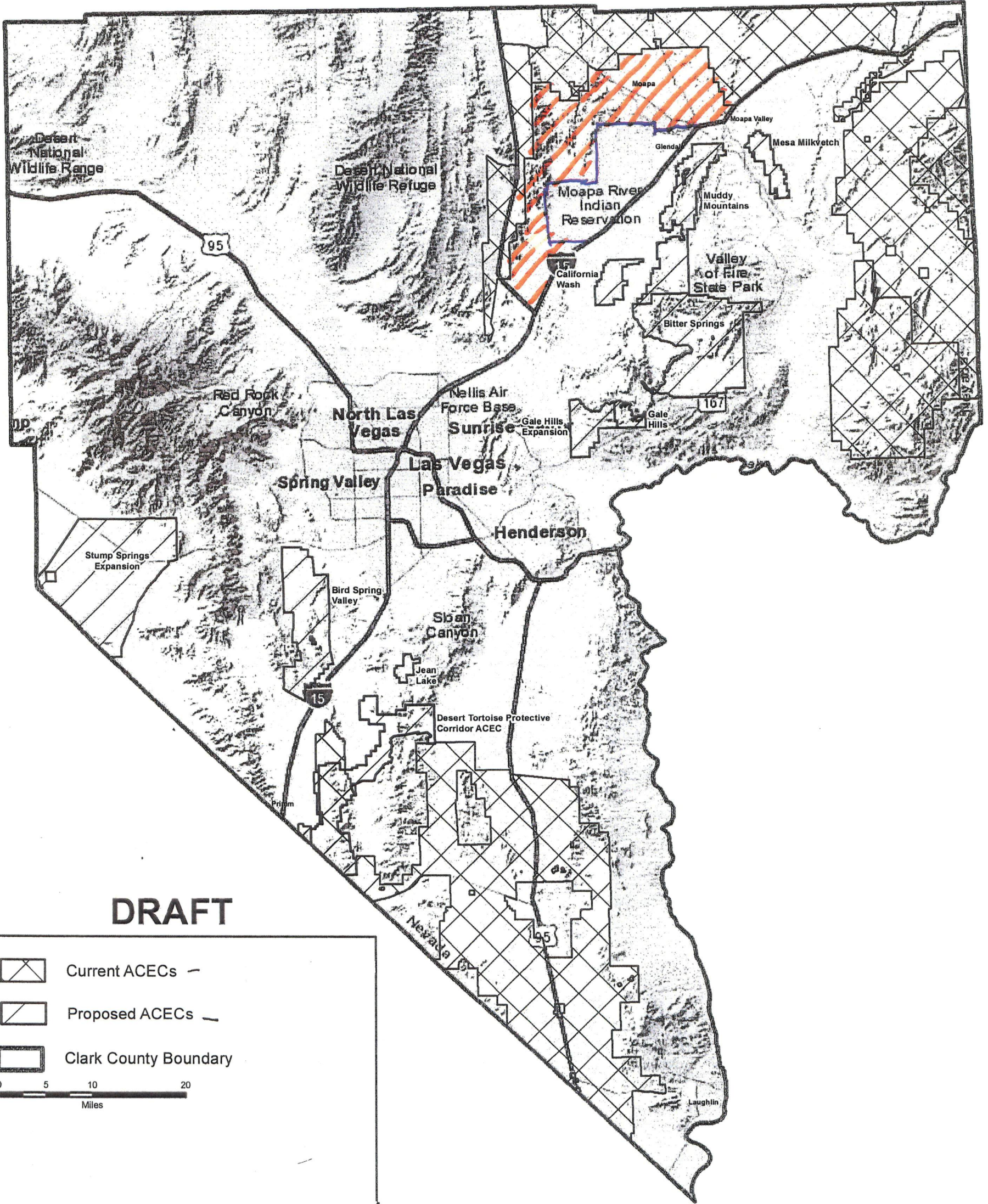
	Current ACECs
	Proposed ACECs
	Clark County Boundary

0 5 10 20  
Miles




Sources: Esri, HERE, Garmin, USGS, Intermap, INCREMENT P, NRCan, Esri, NGCC, ©  
OpenStreetMap contributors, and the GIS User Community

" MOAPA RECREATIONAL AREA "

Federal Lands Bill Map  
Clark County, Nevada (5/24/2018)



**DRAFT**

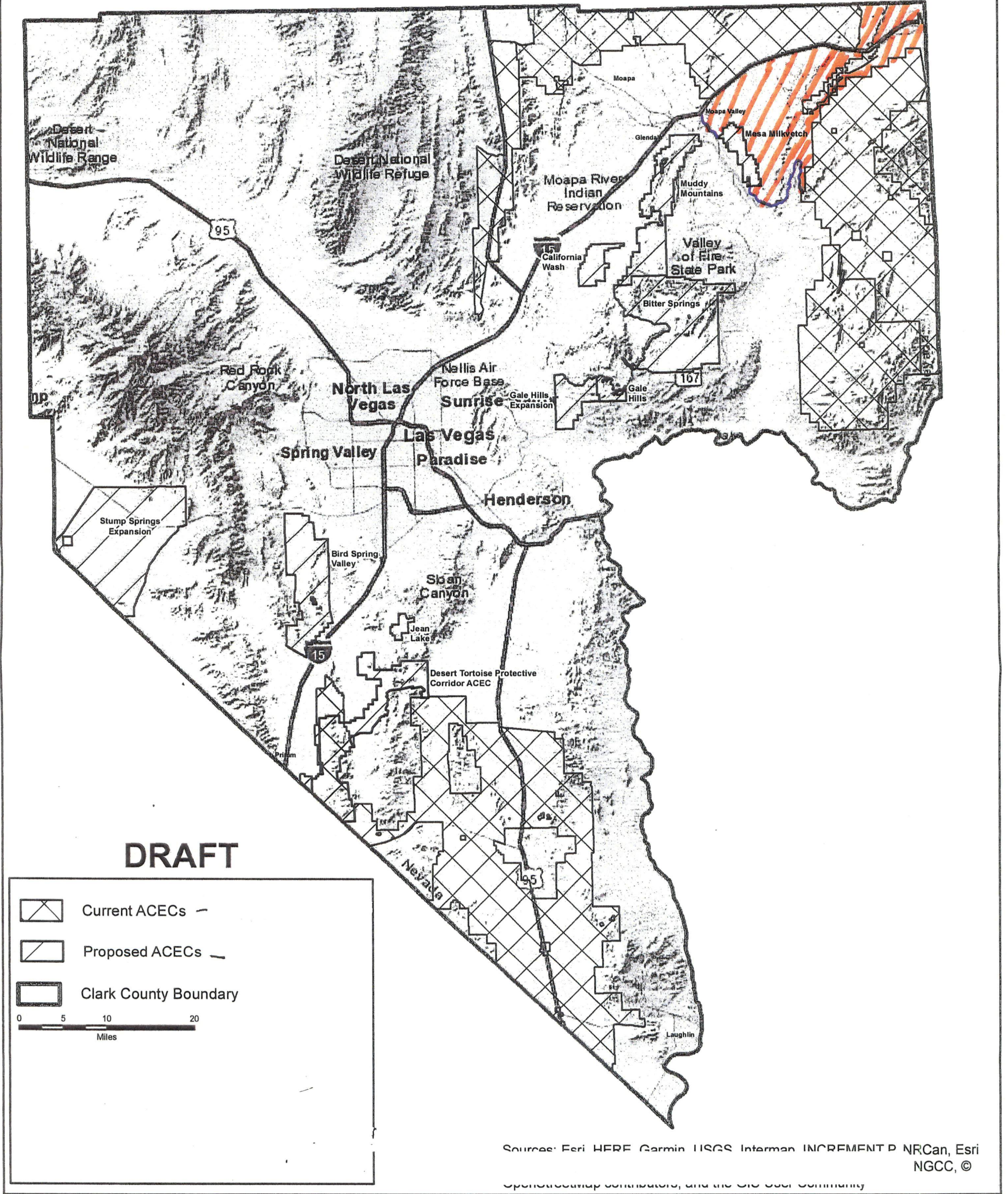
-  Current ACECs
-  Proposed ACECs
-  Clark County Boundary

0 5 10 20  
Miles

Sources: Esri, HERE, Garmin, USGS, Intermap, INCREMENT P, NRCan, Esri, NGCC, ©  
OpenStreetMap contributors, and the GIS User Community

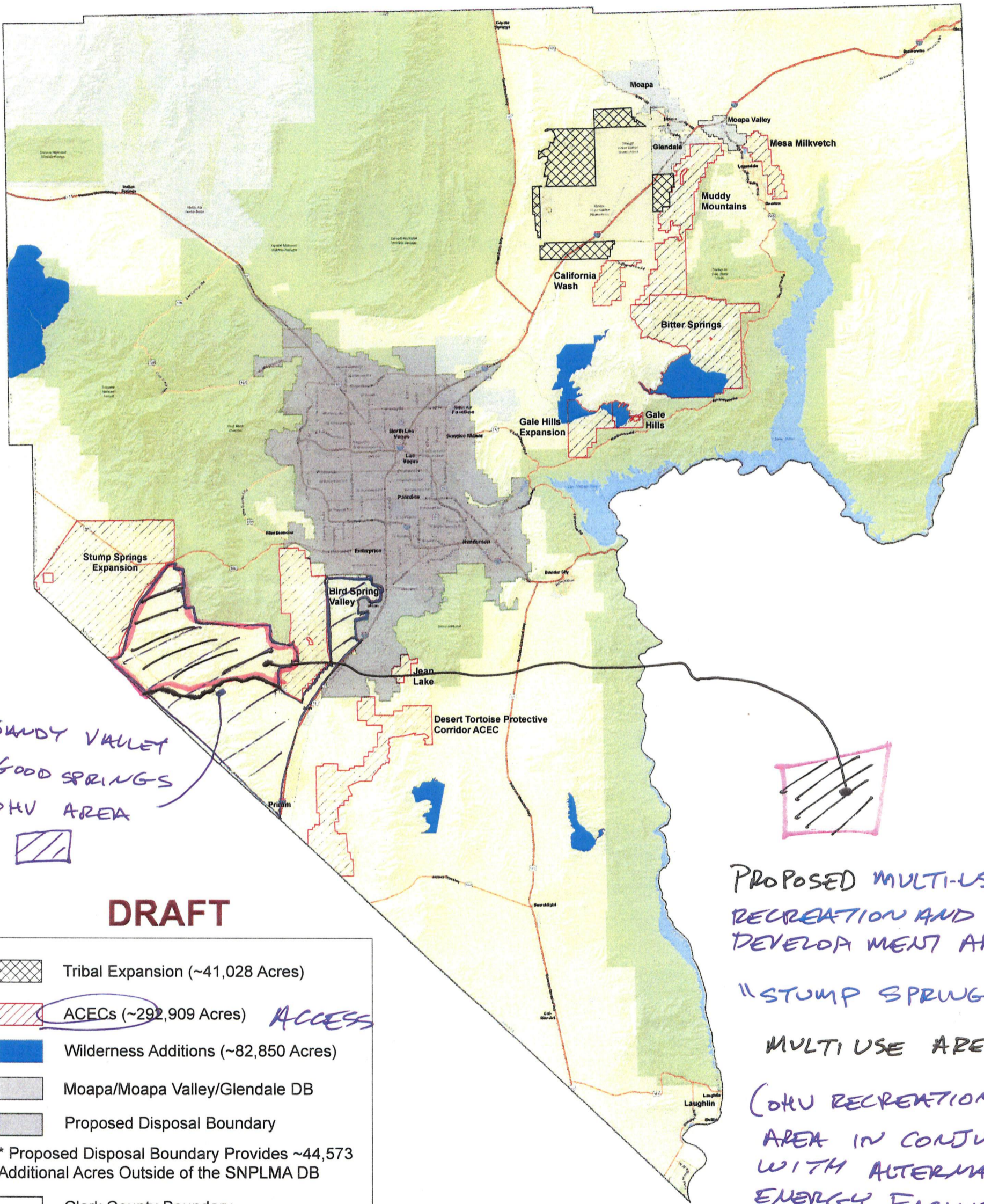
" BUNKER VILLE RECREATIONAL AREA "

Federal Lands Bill Map  
Clark County, Nevada (5/24/2018)



# "STUMP SPRINGS MULTI-USE AREA"


## Federal Lands Bill Map Clark County, Nevada (5/24/2018)



SANDY VALLEY  
GOOD SPRINGS  
OHV AREA









**DRAFT**



PROPOSED MULTI-USE  
RECREATION AND  
DEVELOPMENT AREA

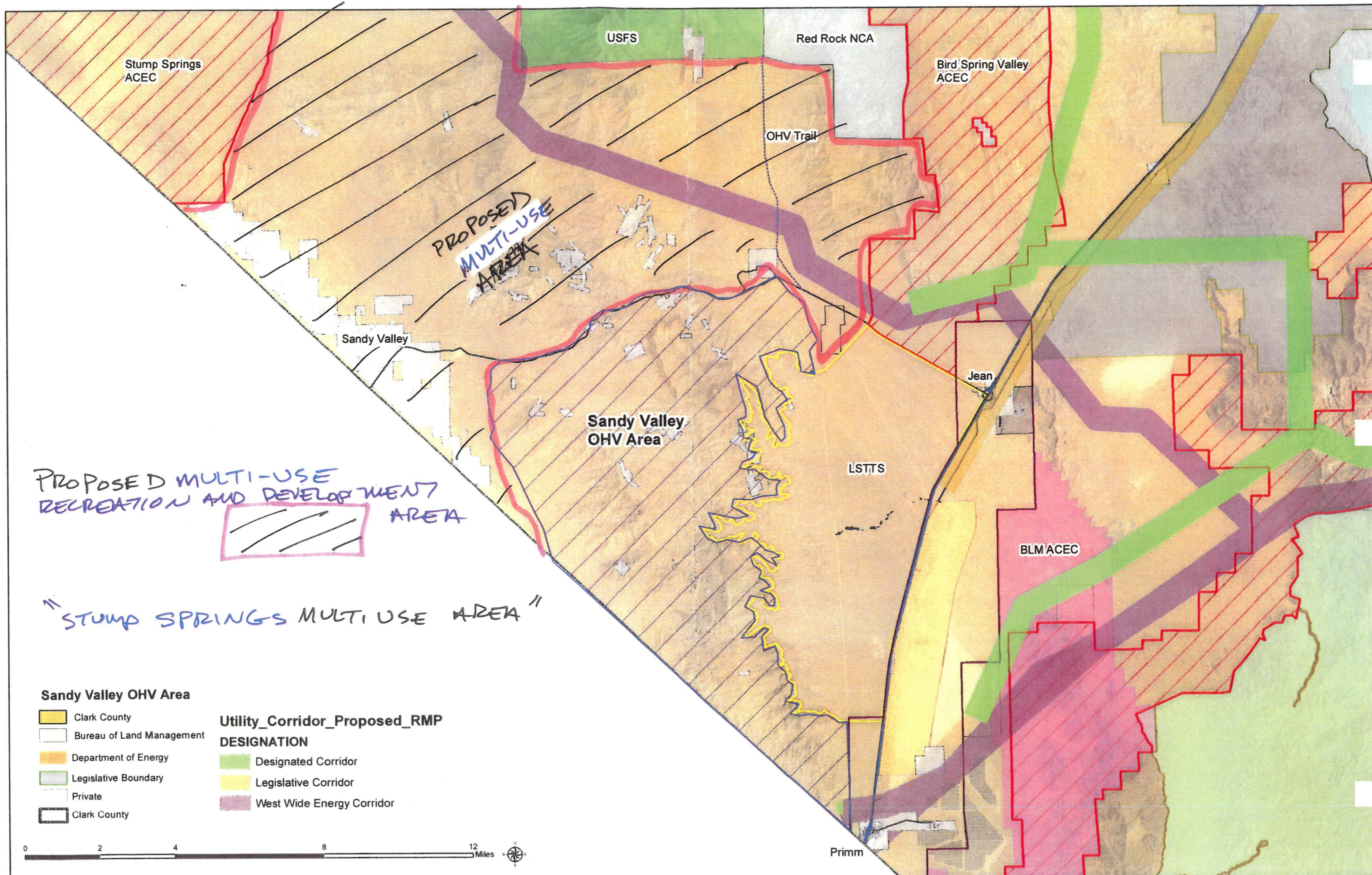
"STUMP SPRINGS  
MULTI USE AREA"

(OHV RECREATIONAL  
AREA IN CONJUNCTION  
WITH ALTERNATIVE  
ENERGY FACILITIES)

-  Tribal Expansion (~41,028 Acres)
-  ACECs (~292,909 Acres) *ACCESS*
-  Wilderness Additions (~82,850 Acres)
-  Moapa/Moapa Valley/Glendale DB
-  Proposed Disposal Boundary
- \* Proposed Disposal Boundary Provides ~44,573 Additional Acres Outside of the SNPLMA DB
-  Clark County Boundary



COULD WE EXPAND THE AREA?



Stump Springs ACEC

USFS

Red Rock NCA

Bird Spring Valley ACEC

OHV Trail

PROPOSED MULTI-USE AREA

Sandy Valley

Sandy Valley OHV Area

Jean

LSTTS

BLM ACEC

Primm

PROPOSED MULTI-USE RECREATION AND DEVELOPMENT AREA

STUMP SPRINGS MULTI USE AREA

**Sandy Valley OHV Area**

- Clark County
- Bureau of Land Management
- Department of Energy
- Legislative Boundary
- Private
- Clark County

**Utility\_Corridor\_Proposed\_RMP DESIGNATION**

- Designated Corridor
- Legislative Corridor
- West Wide Energy Corridor

